
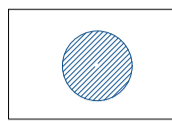

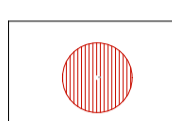






LEGEND

-  CLASS A INDIVIDUAL TREE (HIGH QUALITY - RETENTION HIGHLY DESIRABLE)
-  CLASS B INDIVIDUAL TREE (MODERATE QUALITY - RETENTION DESIRABLE)
-  CLASS C INDIVIDUAL TREE (LOW QUALITY - RETENTION OPTIONAL)
-  CLASS U INDIVIDUAL TREE (RECOMMEND REMOVAL)
-  TREE GROUPS (COLOUR REPRESENTING GROUP CLASSIFICATION)
-  PIONEER SCRUB VEGETATION / REGENERATIVE GROWTH
-  CALCULATED ROOT PROTECTION AREA (RPA)
-  TREES OR HEDGEROW PROPOSED FOR REMOVAL

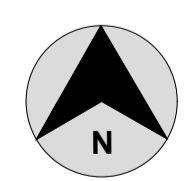
NOTE:
 RPA's FOR TAGGED TREES ARE INDIVIDUALLY CALCULATED
 RPA's FOR 'TREE GROUPS' & 'HEDGEROWS' ARE INDICATIVE - BASED ON AVERAGE SIZE.
 (THIS DRAWING IS PRODUCED IN COLOUR, MONOCHROME VERSIONS SHALL NOT BE RELIED UPON).



REV	DATE	AMENDMENT

**CUNNANE STRATTON REYNOLDS
 LAND PLANNING & DESIGN**

GALWAY OFFICE
 ARDACONG, BALLYTRASNA, TUAM, CO GALWAY
 TEL 01 851 0419
 EMAIL galwayinfo@csrlandplan.ie
 www.csrlandplan.ie



PROJECT:
ROSSHILL, GALWAY.

DRAWING:
ARBORICULTURAL IMPACT ASSESSMENT

DATE:	JUNE 2021
SCALE:	1:1,000@A1
DRAWN:	KM
CHECKED:	KM
DRAWING NO:	19112_T_102